


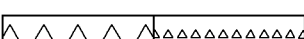





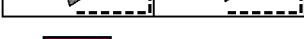








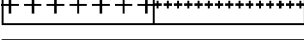

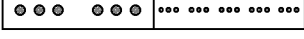




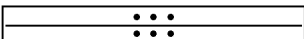



	Zona V1 - Di verde privato, di servizio
	Zona V2 - Di verde privato, di protezione
	Acqua
	Filo fisso
	Sito di interesse archeologico
	Vincolo paesaggistico di cui a Dlgs 42/2004, p. III, limite da corso d'acqua
	Sito di importanza comunitaria di cui a direttiva Cee 92/43
	Complesso soggetto a vincolo culturale di cui a Dlgs 42/2004, p. II
	Edificio di particolare interesse storico-artistico o documentale
	Raggruppamento edilizio caratteristico
	Roccolo di interesse paesaggistico
	Albero di interesse paesaggistico
	Allevamento zootecnico di consistenza superiore a 50 Uba
	Area di rispetto di allevamento zootecnico, perimetro
	Limite di distanza
	Limite di impianto
	Piano regolatore particolareggiato previgente, perimetro
	Piano regolatore particolareggiato previsto, perimetro
	Percorso ciclabile, esistente
	Percorso ciclabile, previsto
	Viabilità veicolare, esistente / prevista
	Sottopasso previsto
	Ferrovia
	Gasdotto, dorsale o allacciamento comunale
	Elettrodotto, alta tensione
	Oleodotto
	Area di rilevante interesse ambientale (Aria), perimetro
	Area di rimboschimento
	Punto panoramico
	Luogo di balneazione
	Area di recupero ricettiva, perimetro

Nota: Non sono soggette a vincolo paesaggistico le aree individuate nella cartografia di cui alla Lr 7/2001, art. 16.